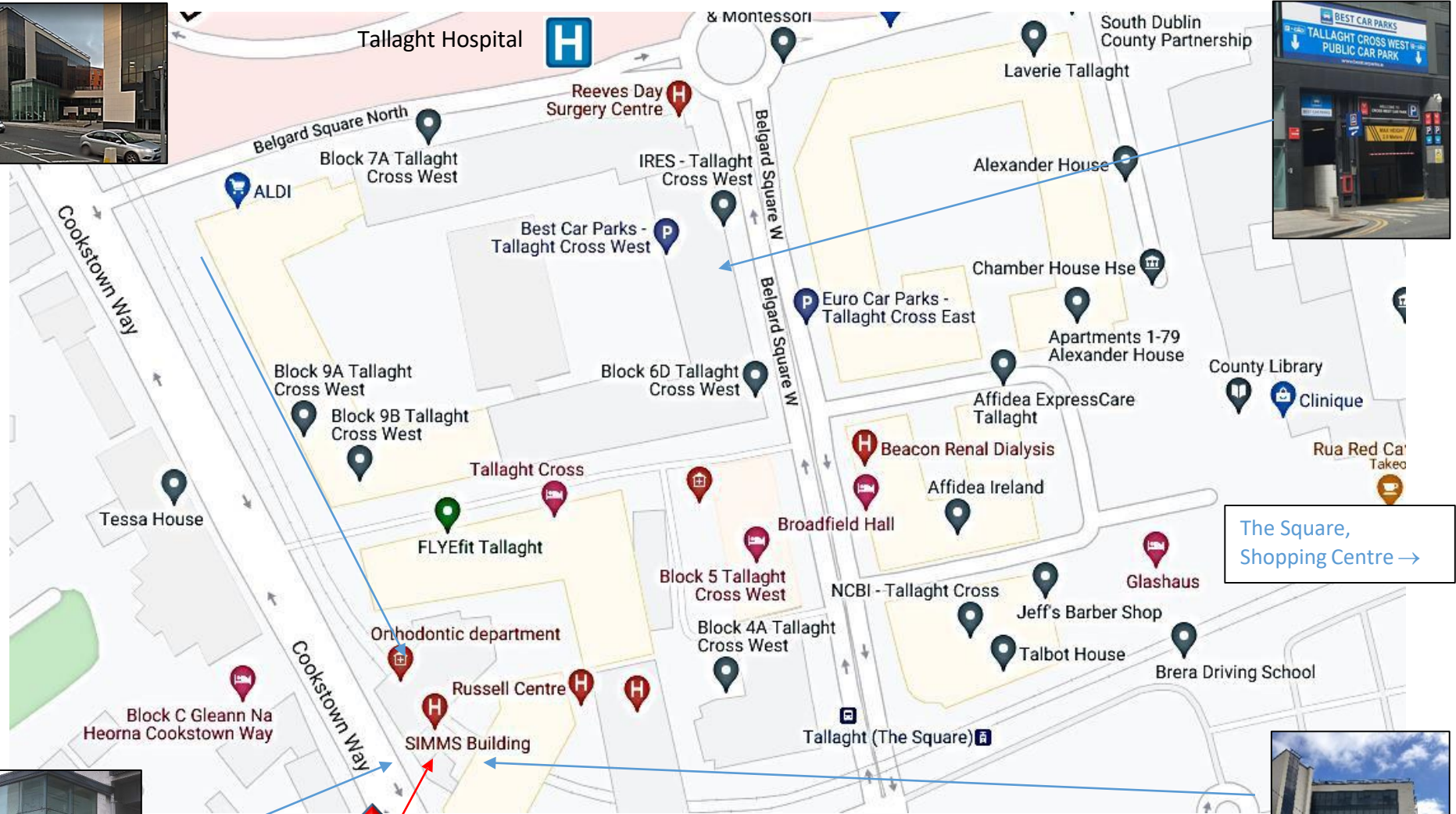



Tallaght University Hospital, The Simms Building, Tallaght Cross West, Tallaght, Dublin 24, D24 TP66



Neurology Department We are here



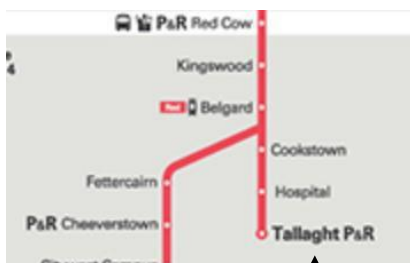
Front Entrance



Tallaght University Hospital
Ospidéal Ollscoile Thamhlachta
An Academic Partner of Trinity College Dublin

How to find us:

- **Car:** Tallaght University Hospital & the Simms building are situated in southwest Dublin and is easily accessible by car, bus or Luas. They are close to the M50 motorway and the N81. Follow the directions on Google Maps – Eircode D24TP66.
- **Public Transport:** The Tallaght stop on the Luas red line is a short walk from the SIMMS building. <https://www.luas.ie/>
- **Bus routes** (49, 54a, 65b, 75, 76a, 76b, 77a, 210) go to Tallaght University Hospital or to the Square Shopping Centre and leave you within walking distance of the Simms building. <https://www.dublinbus.ie/>
- **Underground Parking is available in the Aldi car park on level -1 (Tallaght Cross West Car Park).** This is run by a private company and there is a charge for the use of this car park. Take the lift or escalator to the ground floor in Aldi. You will see the Simms building across the luas track on the left hand side. <https://www.bestcarparks.ie/>
- Do not walk across the luas tracks. Turn right and walk to the zebra crossing for a safe place to cross the luas tracks.
- There are 2 emergency set-down spaces outside the front door of SIMMs.
- There are also parking spaces available in the main hospital multi-storey car park and The Square.



- **Walking to the Simms from the Luas Hospital stop:** Keep the Luas tracks on your left on Cookstown Way. Follow the Luas tracks to the SIMMS building. The entrance is at the far side of the building.